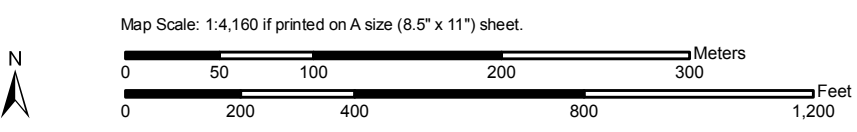


Soil Map—Yakima County Area, Washington  
(Tract - C4)



## MAP LEGEND






















### Area of Interest (AOI)




 Area of Interest (AOI)

### Soils




 Soil Map Units

### Special Point Features


-  Blowout
-  Borrow Pit
-  Clay Spot
-  Closed Depression
-  Gravel Pit
-  Gravelly Spot
-  Landfill
-  Lava Flow
-  Marsh or swamp
-  Mine or Quarry
-  Miscellaneous Water
-  Perennial Water
-  Rock Outcrop
-  Saline Spot
-  Sandy Spot
-  Severely Eroded Spot
-  Sinkhole
-  Slide or Slip
-  Sodic Spot
-  Spoil Area
-  Stony Spot

-  Very Stony Spot
-  Wet Spot
-  Other



### Special Line Features

-  Gully
-  Short Steep Slope
-  Other






### Political Features

-  Cities

### Water Features

-  Oceans
-  Streams and Canals

### Transportation

-  Rails
-  Interstate Highways
-  US Routes
-  Major Roads
-  Local Roads

## MAP INFORMATION

Map Scale: 1:4,160 if printed on A size (8.5" × 11") sheet.

The soil surveys that comprise your AOI were mapped at 1:24,000.

Please rely on the bar scale on each map sheet for accurate map measurements.

Source of Map: Natural Resources Conservation Service  
Web Soil Survey URL: <http://websoilsurvey.nrcs.usda.gov>  
Coordinate System: UTM Zone 11N NAD83

This product is generated from the USDA-NRCS certified data as of the version date(s) listed below.

Soil Survey Area: Yakima County Area, Washington  
Survey Area Data: Version 10, Jun 12, 2009

Date(s) aerial images were photographed: 8/5/2006

The orthophoto or other base map on which the soil lines were compiled and digitized probably differs from the background imagery displayed on these maps. As a result, some minor shifting of map unit boundaries may be evident.

## Map Unit Legend

Yakima County Area, Washington (WA677)			
Map Unit Symbol	Map Unit Name	Acres in AOI	Percent of AOI
58	Hezel loamy fine sand, 2 to 15 percent slopes	24.3	35.4%
95	Quincy loamy fine sand, 0 to 10 percent slopes	44.4	64.6%
<b>Totals for Area of Interest</b>		<b>68.7</b>	<b>100.0%</b>